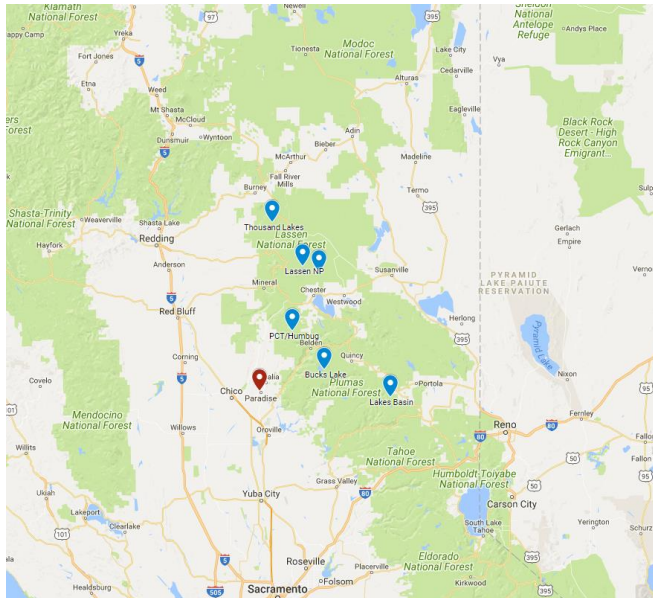


15 Mile Backpacks

Two night 15 mile backpack trips near Paradise. See:

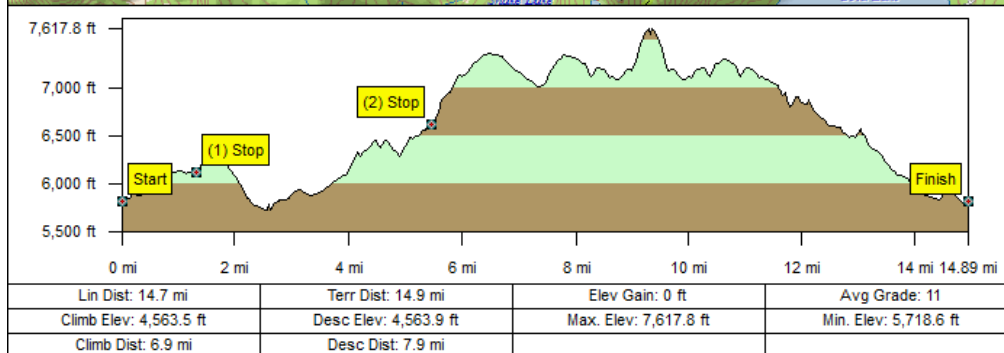
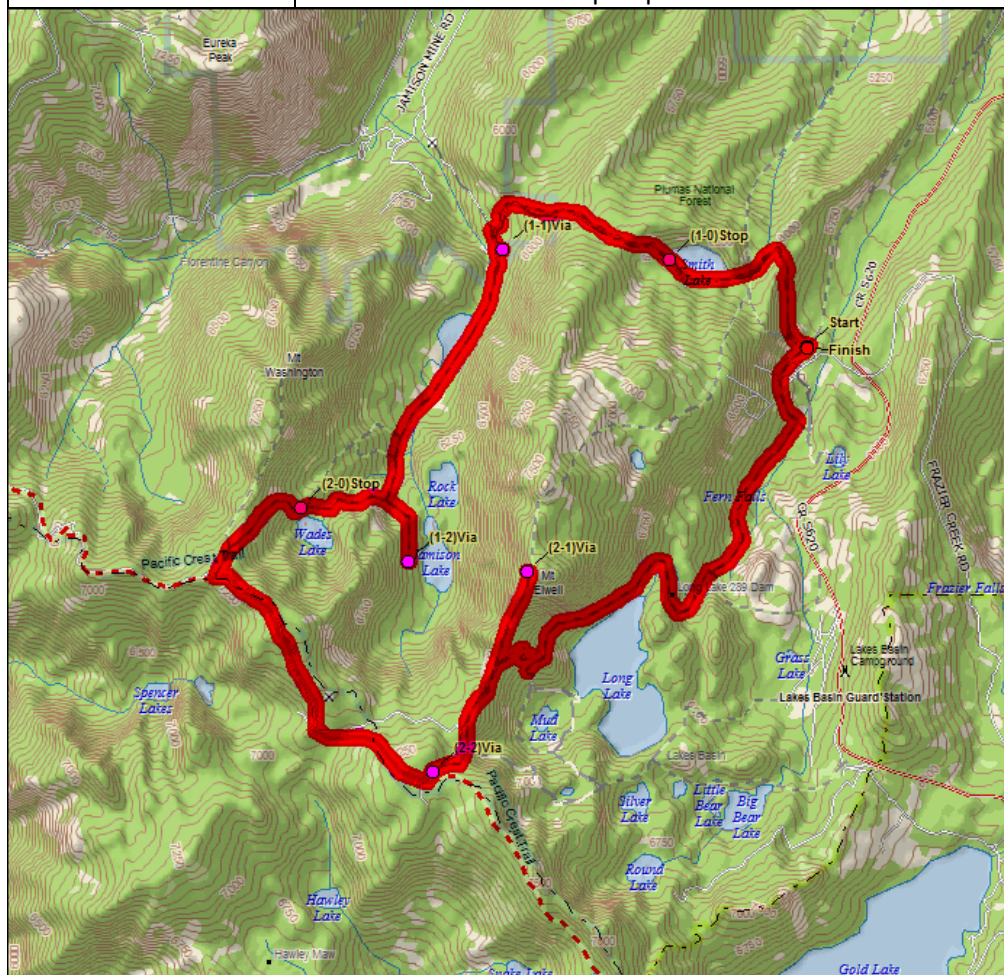
<https://drive.google.com/open?id=1JqFS-Sn-DewP5EwH206IUHEW6x0&usp=sharing>

for trailhead locations. Suitable for the Backpacking merit badge.



Gold Lakes

Travel Time/Miles:	2:20/107 miles
Trailhead:	Near Gray Eagle Lodge Road
Maps:	Lakes Basin/Sierra Buttes (NF)
Miles (est):	16
Description:	Easy hike to Smith Lake, then on to Wade Lake area. Side trips up to Jamison lake and Mt Elwell. Loop Trip.



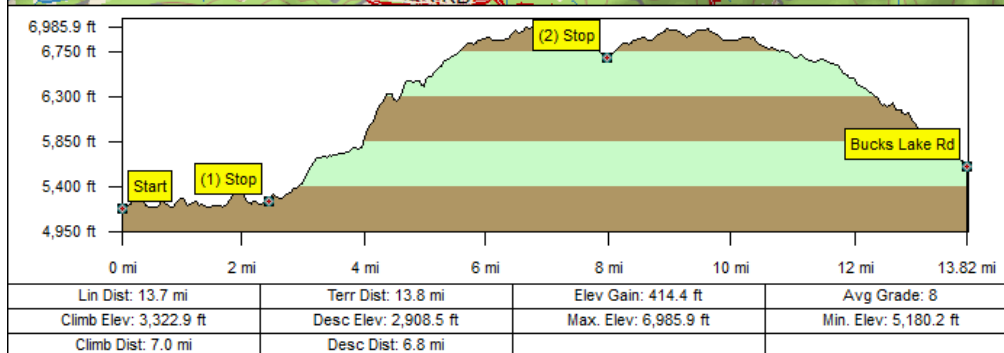
Data use subject to license.
© 2006 DeLorme. Topo USA® 6.0.
www.delorme.com

MN (13.6° E)

0 14 28 56 112 154 mi
Data Zoom 12-1

Bucks Lake Wilderness

Travel Time/Miles:	2:05/75
Trailhead:	Bucks Lake
Maps:	Bucks Lake Wilderness (NF)
Miles (est):	15
Description:	Easy shuttle between trailheads. Camp low in mill creek first night, then high where there is still water. Easy side trip to Spanish Peak.



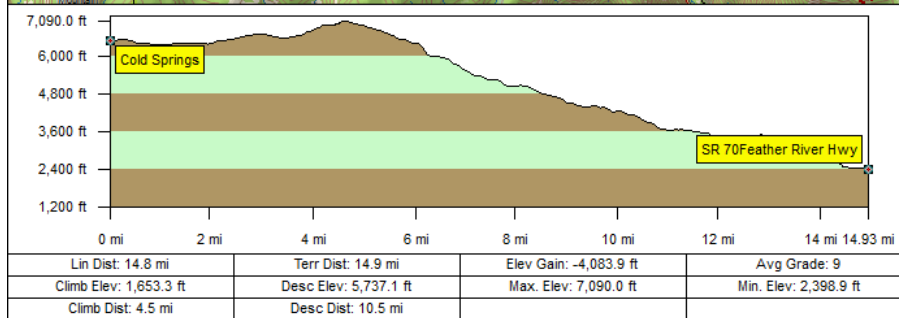
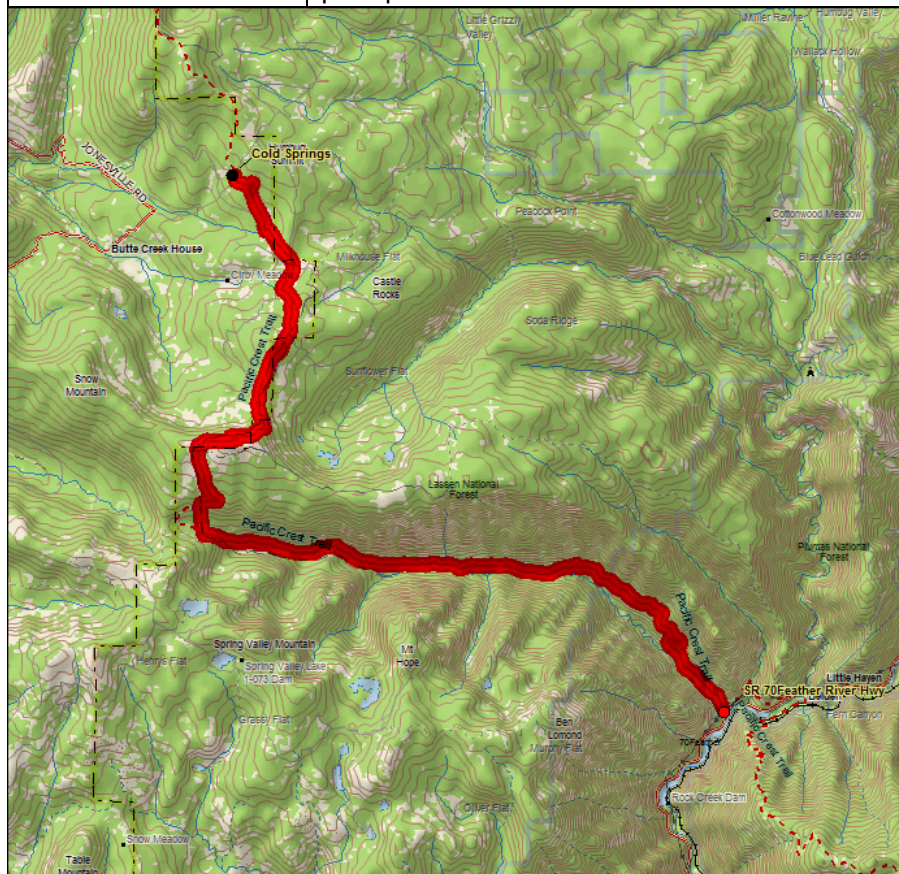
Data use subject to license.
© 2006 DeLorme. Topo USA® 6.0.
www.delorme.com

MN (13.7° E)

0 1 2 3 4 5 6 7 8 9 10 11 12 13 14 15 16 17 18 19 20
Data Zoom 11-7

PCT – Cold Springs to Belden

Travel Time/Miles:	1:40/38 & 1:02/47
Trailhead:	Cold Springs / Belden
Maps:	PCT or Topo Map
Miles (est):	16
Description:	Net downhill! Second half follows Chips Creek. Dry camp first night above Green Island Lake. Lots of water after Poison Spring. Arrange drop off and pickup.



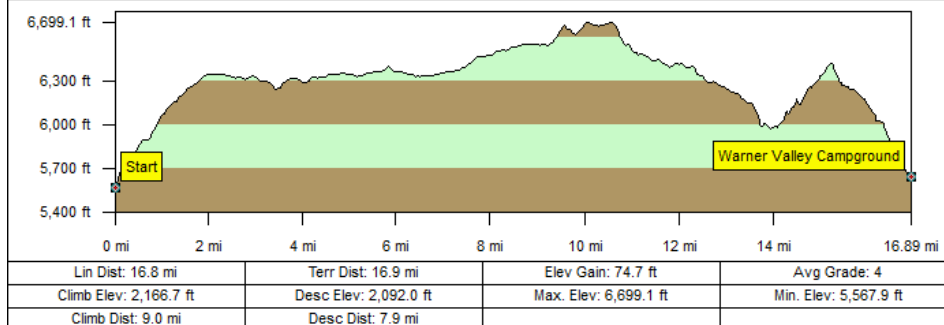
Data use subject to license.
© 2006 DeLorme. Topo USA® 6.0.
www.delorme.com

MN (13.8° E)

0 1 2 3 mi
Data Zoom 11-0

Lassen Park - PCT

Travel Time/Miles:	2:30/117 miles & 2:20/93
Trailhead:	Old Station/Warner Valley
Maps:	Lassen NP
Miles (est):	18
Description:	Fairly level hike on the Pacific Crest Trail. Good early season hike as soon as the snow is mostly gone. Nice views of Lassen Peak. Requires a drop off and pickup. Depart Old Station, Pickup Warner Valley



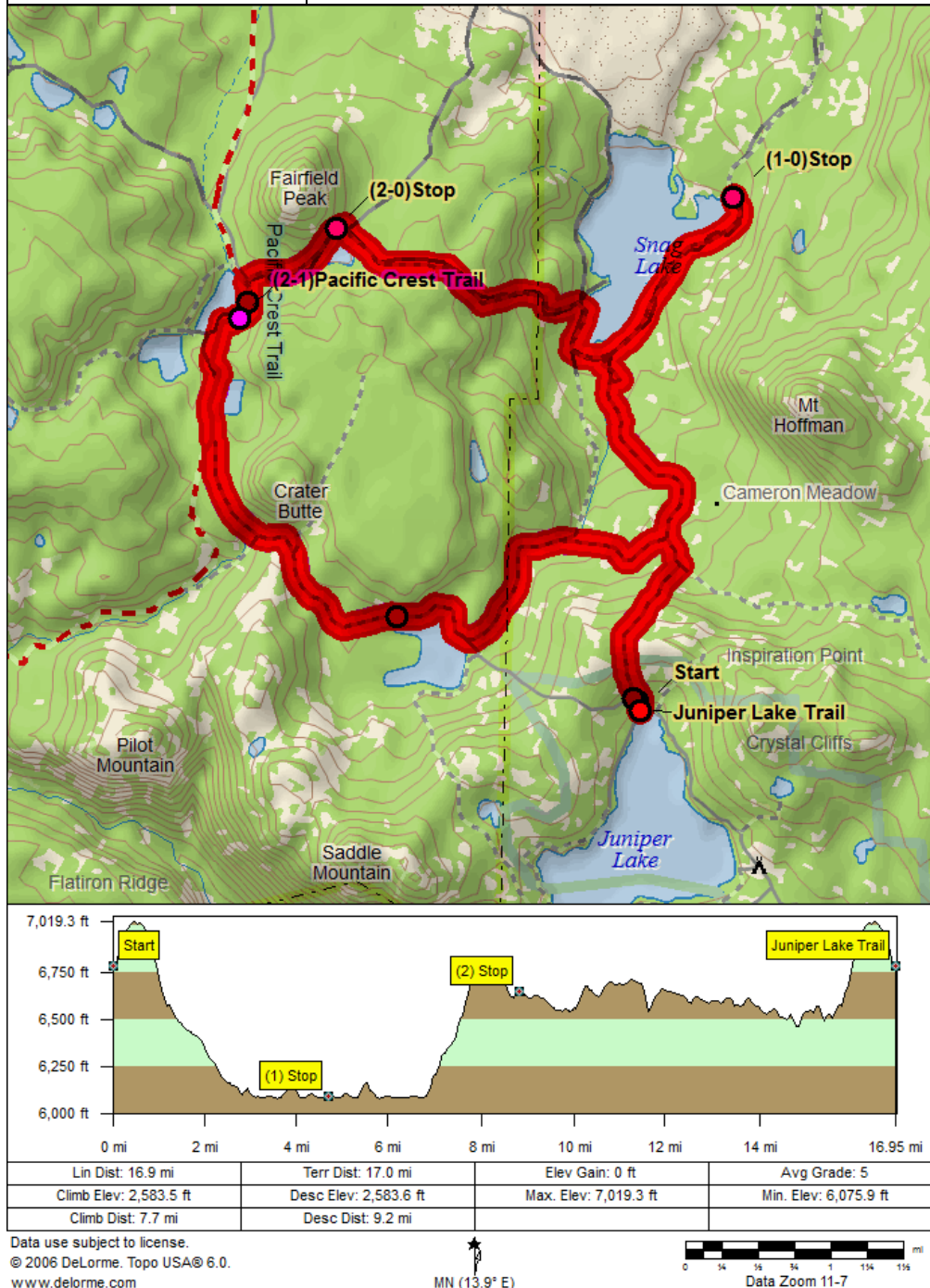
Data use subject to license.
© 2006 DeLorme. Topo USA® 6.0.
www.delorme.com

MN (13.9° E)

0 1 2 3 4 mi
Data Zoom 10-5

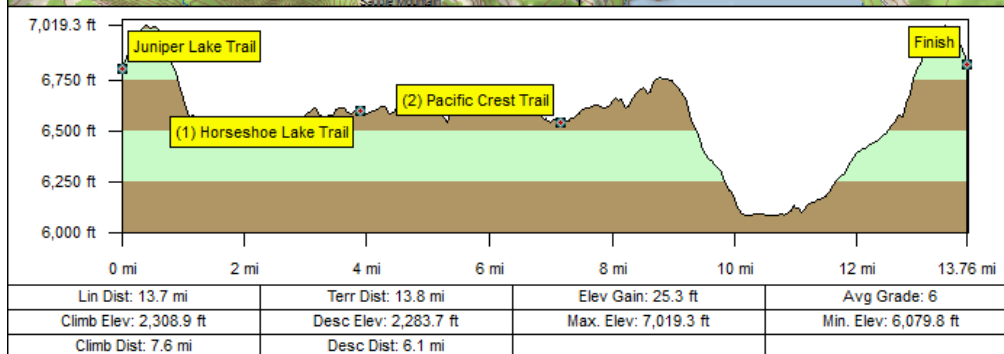
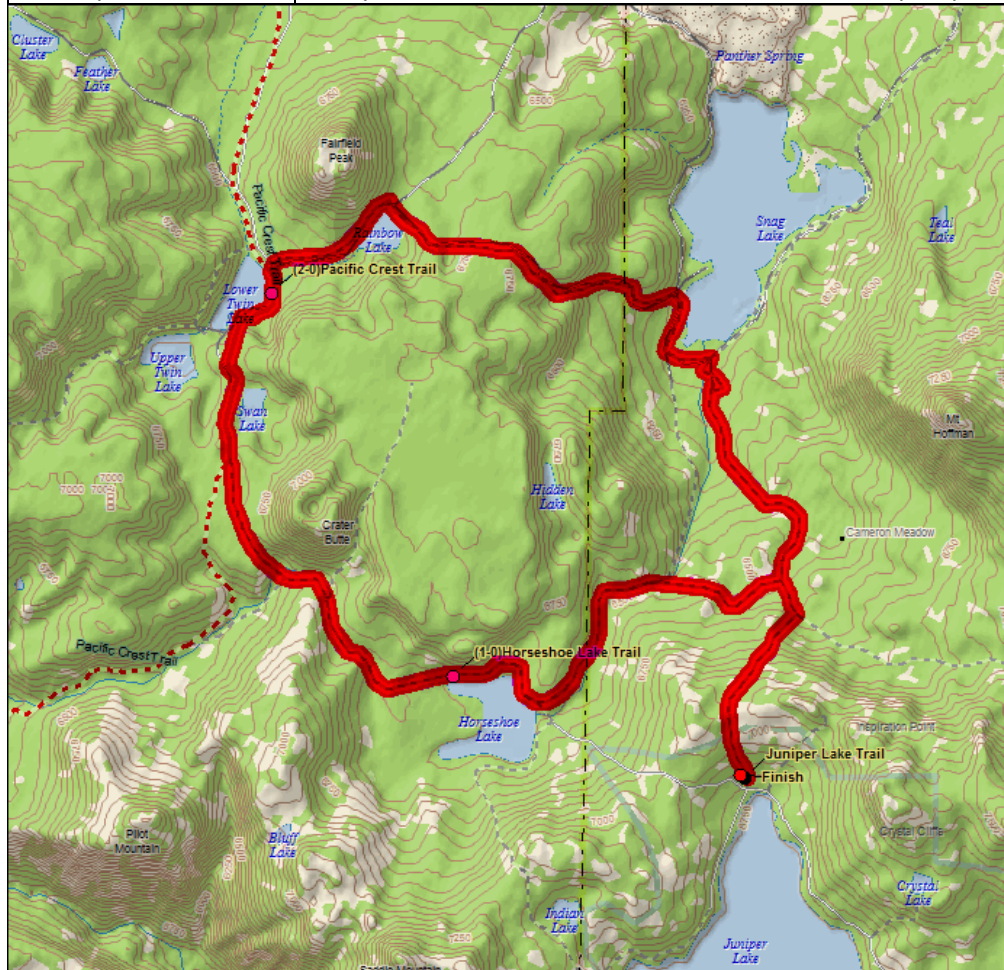
Lassen Park – Snag Lake

Travel Time/Miles:	2:30/90 miles
Trailhead:	Juniper Lake
Maps:	Lassen NP
Miles (est):	17
Description:	Fairly level hike. Nice views of Lassen Peak. Loop Trip. Camping on the NE shore of Snag Lake is nice. Return hike can stop at any number of lakes.



Lassen Park -- Horseshoe Lake

Travel Time/Miles:	2:30/90 miles
Trailhead:	Juniper Lake
Maps:	Lassen NP
Miles (est):	15
Description:	Fairly level hike. Nice views of Lassen Peak. Loop Trip.



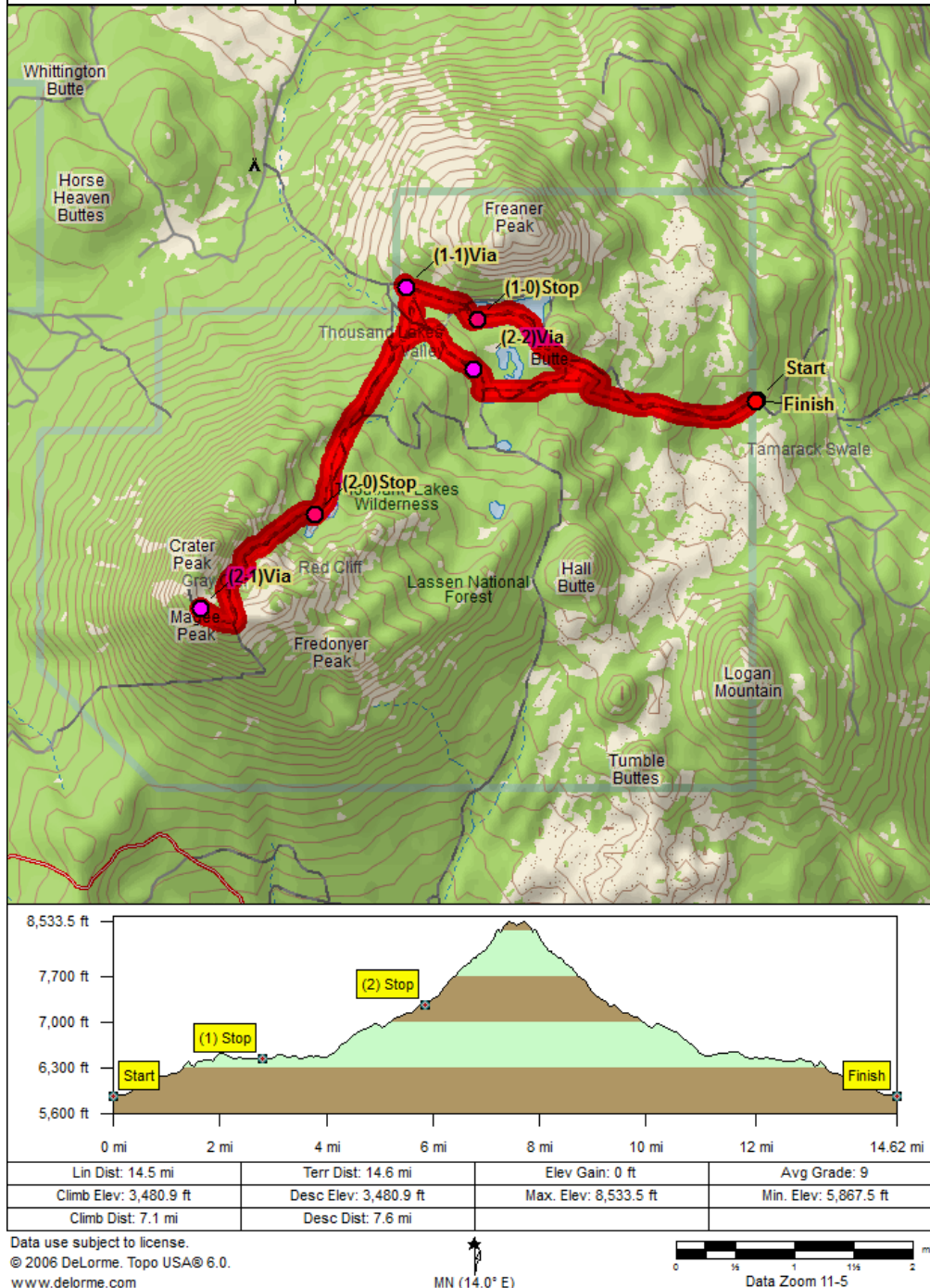
Data use subject to license.
 © 2006 DeLorme. Topo USA® 6.0.
 www.delorme.com

MN (13.9° E)

0 34 68 102 136 170
 Data Zoom 12-0

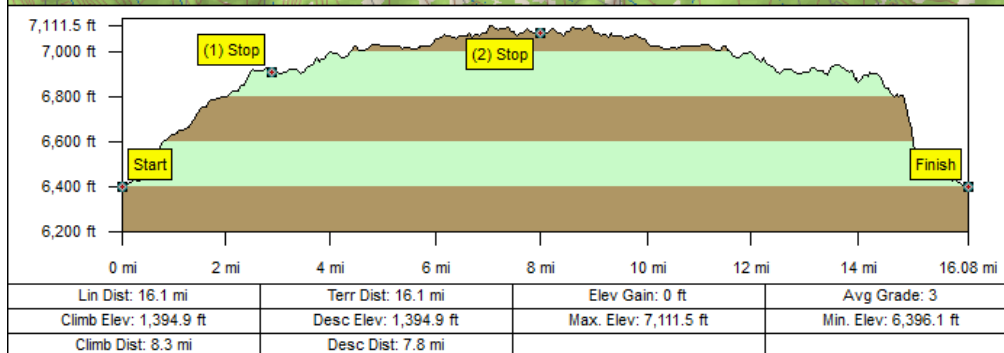
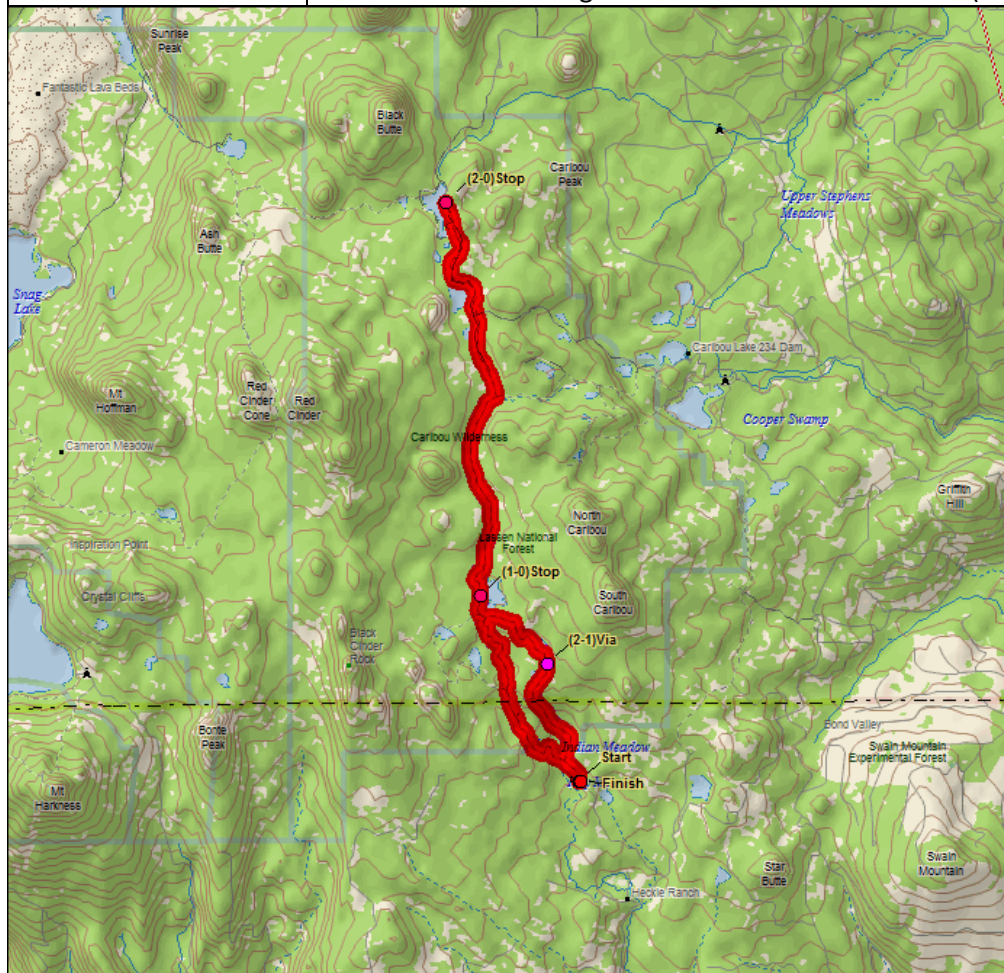
Thousand Lakes

Travel Time/Miles:	3:00/124 miles
Trailhead:	Tamarack (east side)
Maps:	Thousand Lakes Wilderness (NF)
Miles (est):	15
Description:	Easy hike to Lake Eiler (camping on SW side). Can be hiked in the dark with headlamps. Lots of lakes to explore and climb McGee Peak. Buggy in summer.



Caribou Wilderness

Travel Time/Miles:	2:14/93 miles
Trailhead:	Hay Meadow
Maps:	Caribou Wilderness (NF)
Miles (est):	16
Description:	Easy hike to Long lake on a Friday. OK to do by headlamp. Good camping on the west shore of Long Lake. Best to avoid in summer (bugs).



Data use subject to license.
© 2006 DeLorme. Topo USA® 6.0.
www.delorme.com

↑
MN (13.9° E)

0 1 2 3 mi
Data Zoom 11-0